



THE CORPORATION OF THE CITY OF BRAMPTON

BY-LAW

Number 218 - 2024

To amend By-law 270-2004, as amended

The Council of The Corporation of the City of Brampton, in accordance with the provisions of the *Planning Act*, R.S.O. 1990, c.P. 13, hereby enacts as follows:

WHEREAS, SGL Planning and Design Inc. on behalf of Countryside Real Estate Holdings Inc. (Pearl Builders) has submitted an application to amend the Zoning By-Law to temporarily permit truck and trailer parking and outdoor storage to operate on lands described as Part of Lot 16, Concession 12, Northern Division (Formerly Geographic Township of Toronto Gore) until September 2025;

WHEREAS upon review of the foregoing, the Council of The Corporation of the City of Brampton has determined that the proposed amendment is desirable and appropriate for the temporary use of the subject property and will not negatively impact the underlying use permissions of the Agricultural (A) Zone; and,

WHEREAS pursuant to Section 39 of the Planning Act, R.S.O 1990, c.P.13, as amended, the council of a local municipality may, in a by-law passed under Section 34 of the Planning Act, authorize the temporary use of the land, buildings, or structures for any purposes set out therein that is otherwise prohibited by the by-law.

NOW THEREFORE the Council of The Corporation of the City of Brampton ENACTS as follows:


1. Notwithstanding the requirements and restrictions of the Agricultural Zone (A) of Zoning By-law 270-2004, as amended, the lands shown on Schedule 'A' hereto:
 - 1) May be used for the following purposes:
 - a. Outside storage of motor vehicles, tractors, trailers, and intermodal shipping containers;
 - 2) Shall be subject to the following requirements and restrictions for uses set out in 1):
 - a. Minimum 6 metre landscape strip abutting any lot line zoned Industrial
 - b. Maximum Height of oversized motor vehicles, trailers and intermodal shipping containers: 4.15 metres

- c. Maximum number of Oversized Motor Vehicle, Tractor, Trailer and Intermodal Shipping Container Storage / Parking Spaces combined: 541
 - d. Outside storage shall be screened from public view by fencing, architectural screening, landscape buffer, building placement, berms or a combination of such treatments.
2. Holding (H):
- 1) Until the Holding (H) symbol is removed, the lands shall only be used in accordance with the Agricultural (A) zone.
 - 2) The Holding (H) symbol shall not be removed until the following conditions have been fulfilled:
 - a. Written confirmation that a satisfactory Functional Servicing Report has been provided and approved to the satisfaction of the City of Brampton, the Region of Peel and the Toronto and Region Conservation Authority;
 - b. Written confirmation that a satisfactory Noise Report has been provided and approved to the satisfaction of the City of Brampton.
 - c. Written confirmation that a satisfactory Traffic Impact Study has been provided and approved to the satisfaction of the City of Brampton and the Region of Peel.
 - d. Written confirmation from the Ministry of Transportation (MTO) be received, confirming support of the Temporary Use By-law for the temporary outdoor storage until September 2025, unless otherwise extended in writing by the Ministry.
 - 3) That the by-law shall remain in effect until September 1, 2025, subject to written direction from the Ministry of Transportation that the temporary use authorized by this by-law may continue after September 1, 2025.
 - 4) Should the Ministry of Transportation provide written direction as contemplated in subsection (2), an amending by-law shall be passed to reflect the post September 1, 2025, expiry date, which expiry date shall not exceed three years from the date the original by-law was adopted.


ENACTED and PASSED this 11th day of December, 2024.

Approved as to
form.
2024/12/06
MR

Approved as to
content.
2024/Dec/06
AAP

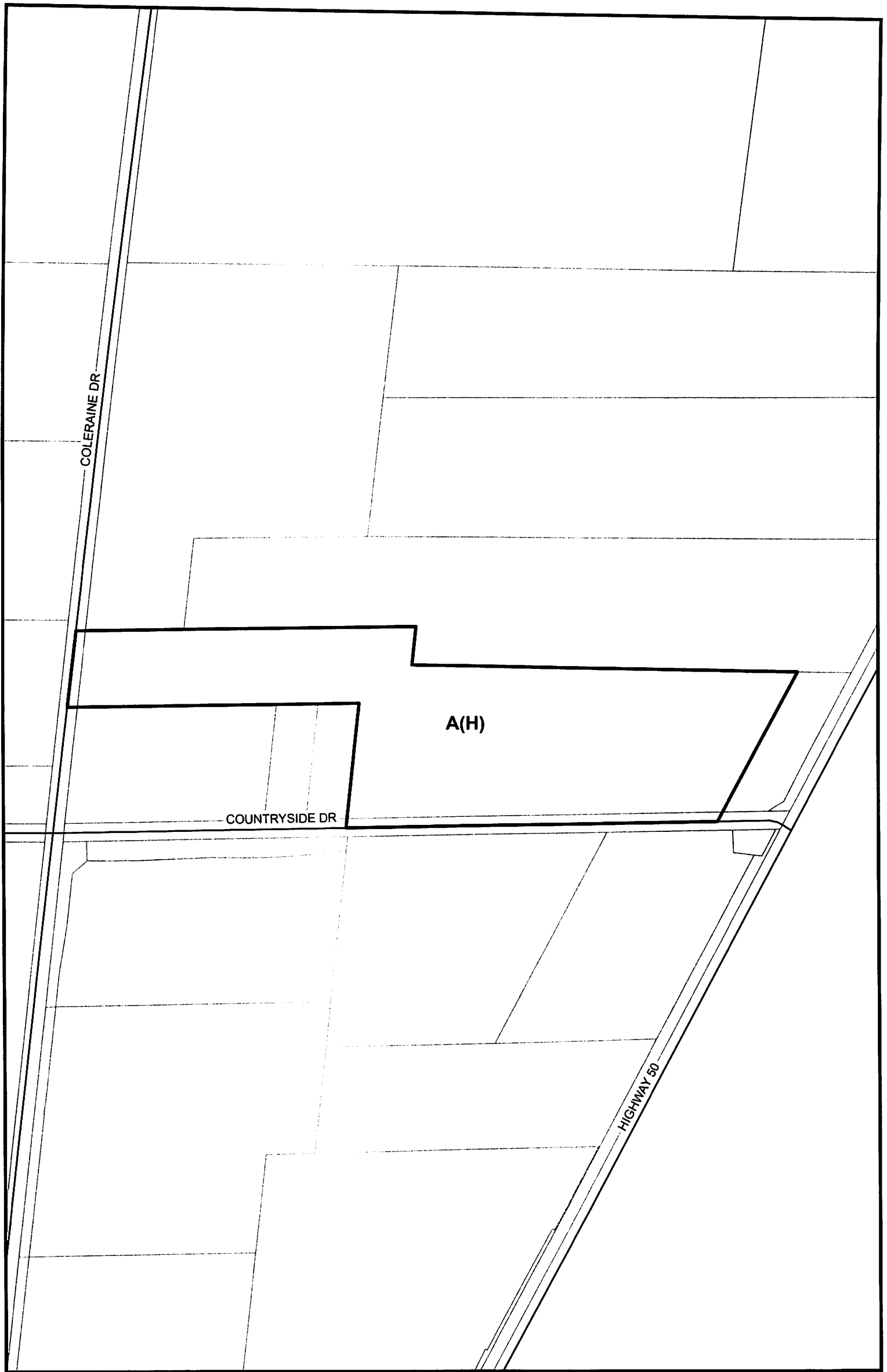


Patrick Brown, Mayor



Genevieve Scharback, City Clerk

(OZS-2024-0045)



0 50 100 150 200
Metres

Zoning Boundary
 Parcel Fabric
 Street



TOWN OF
Caledon

MAYFIELD RD

COUNTRYSIDE DR

COLERAINE DR

HIGHWAY 50

CITY OF
VAUGHAN

0 100 200 300 400
Metres

 Subject Lands

 City Limit



KEY MAP

File: OZS-2024-0045_ZKM
Date: 2024/10/11

Drawn by: LCarter

BY-LAW 218-2024