



THE CORPORATION OF THE CITY OF BRAMPTON

# BY-LAW

Number 200 - 2024

To accept and assume works in

Registered Plan 43M-1927

---

**WHEREAS** the Commissioner of Planning, Building and Growth Management has, directed that all works constructed and installed in accordance with the subdivision agreement for Registered Plan 43M-1927 be accepted and assumed;

**AND WHEREAS** the City Treasurer has authorized the release of all the securities held by the City;

**AND WHEREAS** it is deemed expedient to accept and assume the streets, and associated works, as shown on Registered Plan 43M-1927 as part of the public highway system.

**NOW THEREFORE** the Council of The Corporation of the City of Brampton hereby **ENACTS** as follows:

1. All of the works constructed and installed in accordance with the subdivision agreement for Registered Plan 43M-1927 are hereby accepted and assumed.
2. The lands described in Schedule A to this by-law are hereby accepted and assumed as part of the public highway system of the City of Brampton.

ENACTED and PASSED THIS 11<sup>th</sup> day of December 2024.

Approved as to  
form.


2024/11/05


MR

Approved as to  
content.

2024/10/16

L. Totino

  
Patrick Brown, Mayor

  
Genevieve Scharback, City Clerk

PLAN OF SUBDIVISION OF PART OF LOTS 10 AND 11, AND PART OF ROAD ALLOWANCE BETWEEN LOTS 10 AND 11 (CLOSED BY OC/2841/83, INST. No. R0661281) CONCESSION 4, WEST OF HURONTARIO STREET (GEOGRAPHIC TOWNSHIP OF CHINGUACOUSY) CITY OF BRAMPTON REGIONAL MUNICIPALITY OF PEEL

BEARING NOTE

BEARING NOTE: BEARING AND DISTANCE FROM THE CONTROL POINT TO THE POINT OF BEGINNING OF THE ROAD ALLOWANCE...

OWNER'S CERTIFICATE

OWNER'S CERTIFICATE: I, the undersigned, being the owner of the land described in this plan...

MUNICIPAL APPROVAL

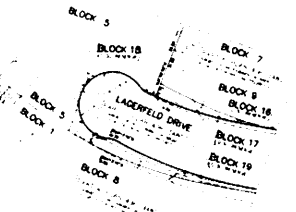
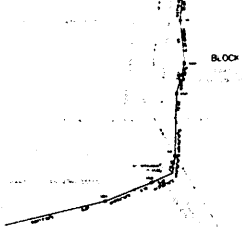
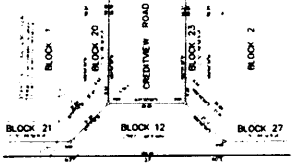
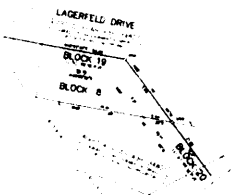
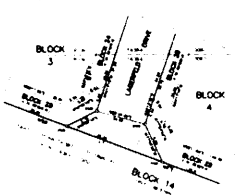
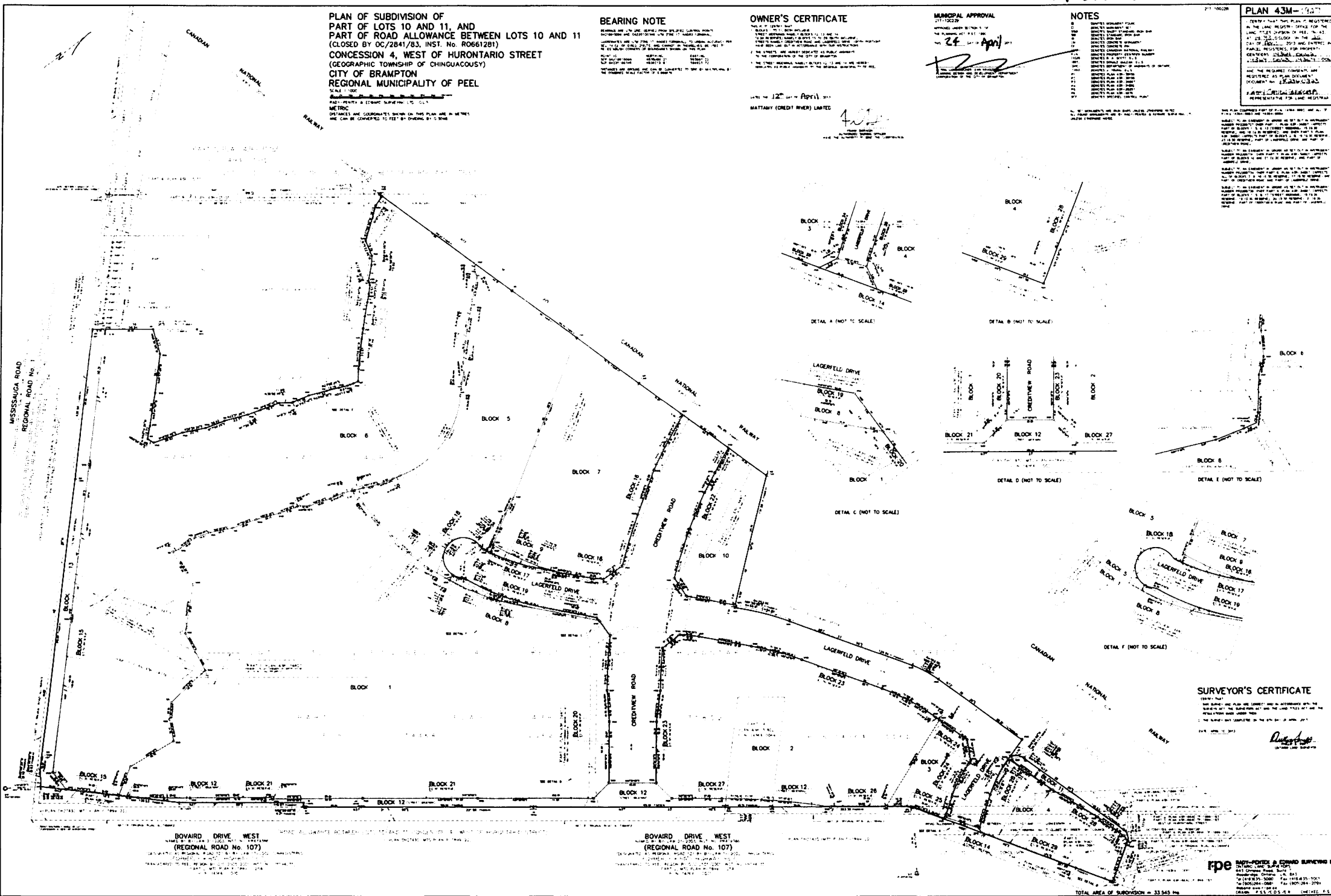
MUNICIPAL APPROVAL: APPROVED UNDER SECTION 107 OF THE PLANNING AND BUILDING ACT, R.S.O. 1990, c. 309, ON APRIL 26, 2024.

NOTES

- NOTES: 1. THE ROAD ALLOWANCE BETWEEN LOTS 10 AND 11 IS TO BE CLOSED... 2. THE ROAD ALLOWANCE BETWEEN LOTS 10 AND 11 IS TO BE CLOSED...

PLAN 43M-1927

PLAN 43M-1927: THIS PLAN IS THE PLAN OF SUBDIVISION FOR THE LAND DESCRIBED IN THE PLAN OF SUBDIVISION...



SURVEYOR'S CERTIFICATE

SURVEYOR'S CERTIFICATE: I, the undersigned, being a duly qualified and licensed surveyor...

BOYDARD DRIVE WEST (REGIONAL ROAD No. 107)

BOYDARD DRIVE WEST (REGIONAL ROAD No. 107)

rpe ROY, POTTS & CHAND SURVEYING LTD.

TOTAL AREA OF SUBDIVISION = 33.945 Ha

**SCHEDULE A TO BY-LAW NO. 200-2024**

**Registered Plan 43M-1927**

Creditview Road, Lagerfeld Drive (Both Portions)

City of Brampton  
Regional Municipality of Peel